

Exhibit 1a

in the case of:

**People of the Republic of Texas
and the
Sovereign Nation of the Republic of Texas**


v.


**UNITED NATIONS
(and all it's Political Subdivisions)
and
UNITED STATES
(and all it's Political Subdivisions)**

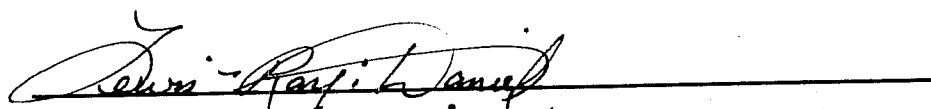
Under Pains and Penalties of perjury and the laws of the Almighty, and being sworn under a vow and oath, I attest that the attached pages are true and correct reprints of the:

Historical Maps of the United States, Territorial Growth 1775-1970, from The Perry-Castaneda Library map Collection of the University of Texas at Austin.

This attestation is made on August 26, 1998.

Attest:  _____

 _____
Witness to source and above signature

 _____
Witness to above signatures

Historical Maps of the United States

The Perry-Castañeda Library Map Collection



The University of Texas at Austin

U.S. Territorial Growth (From U.S. National Atlas, 1970 unless otherwise noted)








- Territorial Growth 1775 (84K)
- Territorial Growth 1790 (90K)
- Territorial Growth 1800 (84K)
- Territorial Growth 1810 (122K)
- Territorial Growth 1820 (126K)
- Territorial Growth 1830 (114K)
- Territorial Growth 1840 (118K)
- Territorial Growth 1850 (126K)
- Territorial Growth 1860 (119K)
- Territorial Growth 1870 (133K)
- Territorial Growth 1880 (120K)
- Territorial Growth 1900 (124K)
- Territorial Growth 1920 (117K)
- U.S. and Outlying Areas 1970 (353K)
- Admission of States and Territorial Acquisition U.S. Bureau of the Census (341K)





TERRITORIAL GROWTH

COLONIAL PERIOD: 1775

-  Original Thirteen Colonies
-  Other British territories

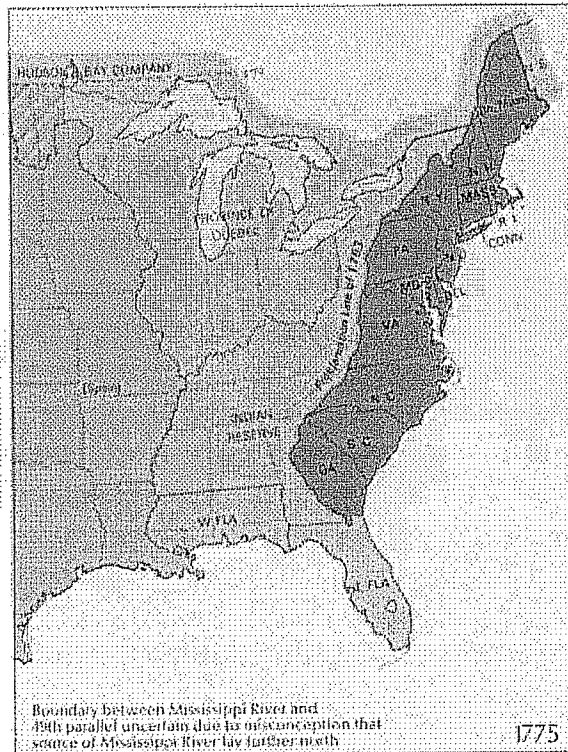
UNITED STATES: 1790-1920

-  States
-  State claims
-  Special status areas
-  Territories
-  Unorganized territories
-  Claimed areas
-  Foreign areas

-  Dates of territorial acquisitions
-  1605 Dates of initial territorial organization
-  (1000) Dates of latest change within given time period
-  1812 Dates of admission to the Union



Map (tab) 1-33 (85) (88)

Compiled by H. George Stoll, Hammond Incorporated, 1967;
rev. by U.S. Geological Survey, 1970










TERRITORIAL GROWTH

COLONIAL PERIOD: 1775

-  Original Thirteen Colonies
-  Other British territories

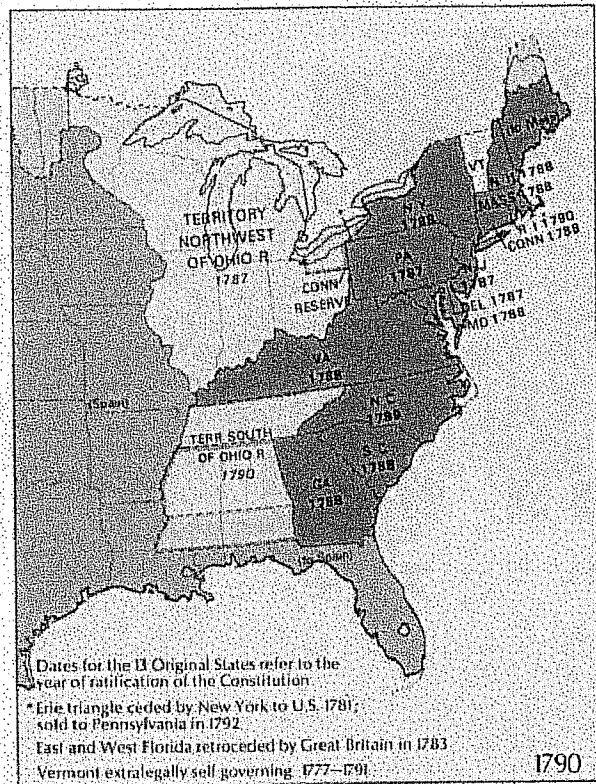
UNITED STATES: 1790-1920

-  States
-  State claims
-  Special status areas
-  Territories
-  Unorganized territories
-  Claimed areas
-  Foreign areas

- 1853 Dates of territorial acquisitions
- 1905 Dates of initial territorial organization
- (1809) Dates of latest change within given time period
- 1812 Dates of admission to the Union



Map scale 1:34,000,000

Compiled by H. George Stull, Hammond Incorporated, 1967;
rev. by U.S. Geological Survey, 1970










TERRITORIAL GROWTH

COLONIAL PERIOD: 1775

-  Original Thirteen Colonies
-  Other British territories

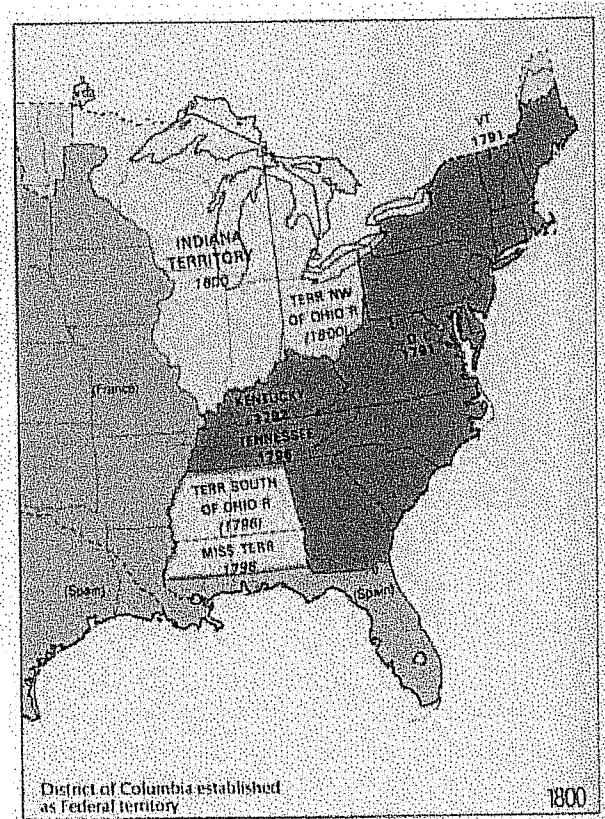
UNITED STATES: 1790-1920

-  States
-  State claims
-  Special status areas
-  Territories
-  Unorganized territories
-  Claimed areas
-  Foreign areas

- 1853 Dates of territorial acquisitions
- 1805 Dates of initial territorial organization
- (1809) Dates of latest change within given time period
- 1812 Dates of admission to the Union

Map scale 1:34,000,000

Compiled by H. George Stull, Hammond Incorporated, 1967;
rev. by U.S. Geological Survey, 1970



TERRITORIAL GROWTH

COLONIAL PERIOD: 1775

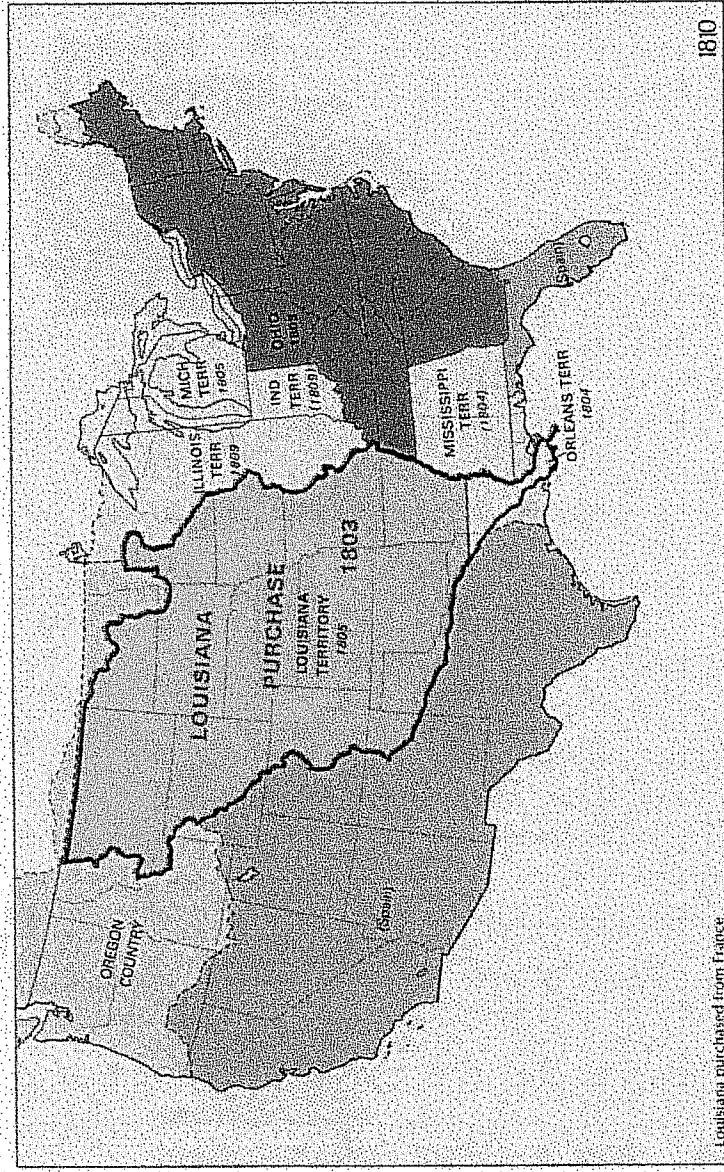
- Original Thirteen Colonies
- Other British territories

UNITED STATES: 1790-1920

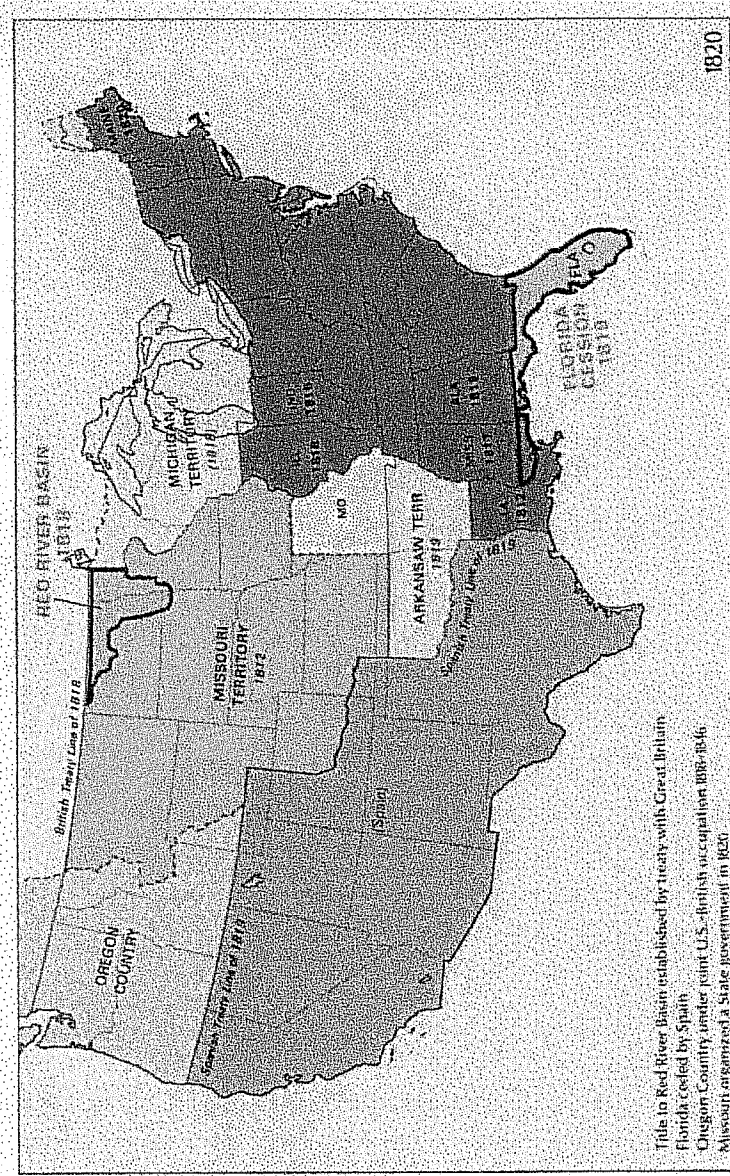
- States
- State claims
- Special status areas
- Territories
- Unorganized territories
- Claimed areas
- Foreign areas

1803 Dates of territorial acquisitions
 1805 Dates of initial territorial organization
 1809 Dates of latest change within given time period
 1812 Dates of admission to the Union

Map scale 1:34,000,000
 Compiled by H. George Stoff, Hammond Incorporated, 1967;
 rev. by U.S. Geological Survey, 1970



Louisiana purchased from France



TERRITORIAL GROWTH

COLONIAL PERIOD: 1775

- Original Thirteen Colonies
- Other British territories

UNITED STATES: 1790-1920

- States
- State claims
- Special status areas
- Territories
- Unorganized territories
- Claimed areas
- Foreign areas

1820 Dates of territorial acquisitions
 1805 Dates of initial territorial organization
 (1809) Dates of latest change within given time period
 1812 Dates of admission to the Union

Map scale 1:50,000,000

Compiled by H. George Stull, Hammond Incorporated, 1967;
 rev. by U.S. Geological Survey, 1970

TERRITORIAL GROWTH

COLONIAL PERIOD: 1775

- Original Thirteen Colonies
- Other British territories

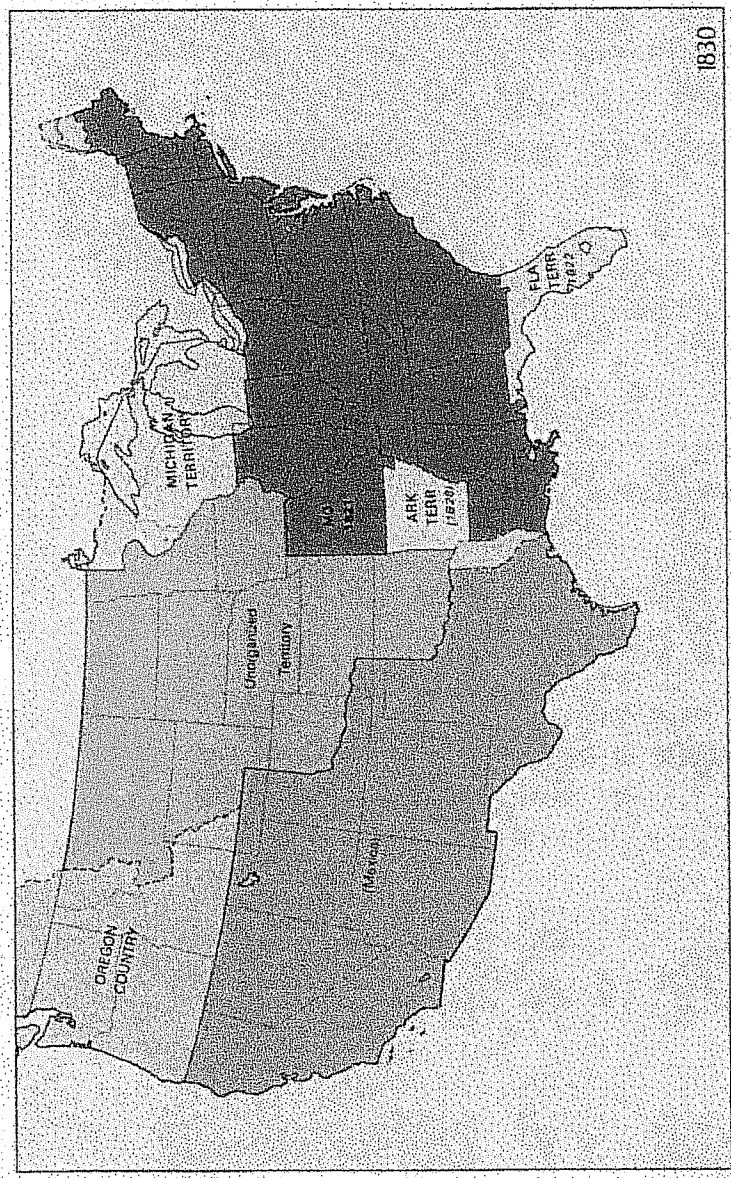
UNITED STATES: 1790-1920

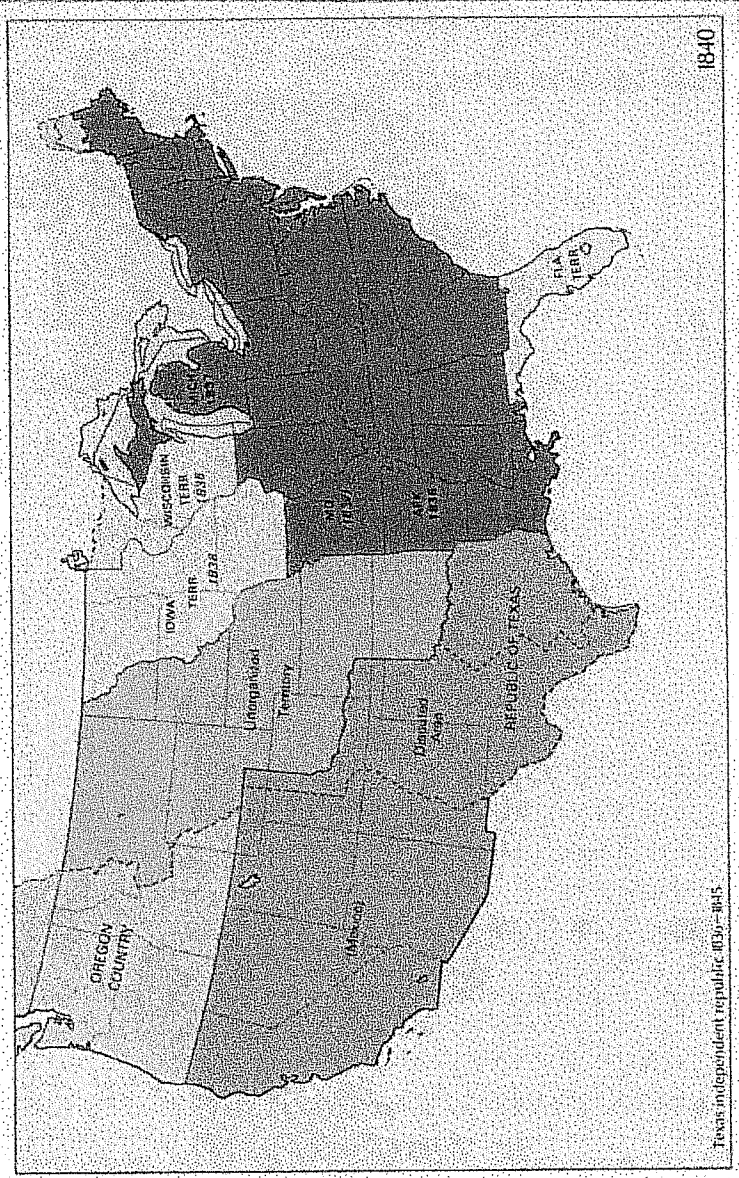
- States
- State claims
- Special status areas
- Territories
- Unorganized territories
- Claimed areas
- Foreign areas

1800 Dates of territorial acquisitions
 1805 Dates of initial territorial organization
 1809 Dates of latest change within given time period
 1812 Dates of admission to the Union

Map scale: 1:34,000,000

Compiled by H. George Sahl, Hammond Incorporated, 1967;
 rev. by U.S. Geological Survey, 1970





TERRITORIAL GROWTH

COLONIAL PERIOD: 1775

- Original Thirteen Colonies
- Other British territories

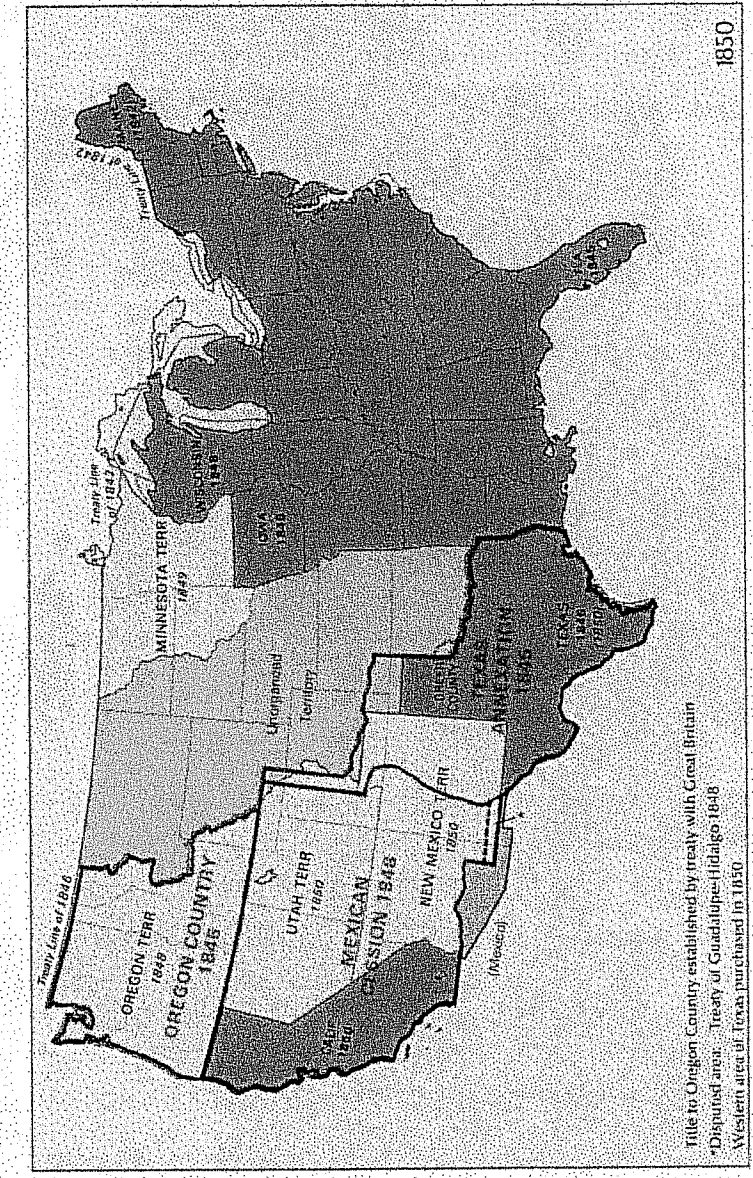
UNITED STATES: 1790-1820

- States
- State Claims
- Special status areas
- Territories
- Unorganized territories
- Claimed areas
- Foreign areas

1803 Dates of territorial acquisitions
 1805 Dates of initial territorial organization
 1809 Dates of latest change within given time period
 1812 Dates of admission to the Union

Map scale: 1:14,000,000

Compiled by H. George Stoll, Hammond Incorporated, 1967;
 rev. by U.S. Geological Survey, 1970



Title to Oregon Country established by treaty with Great Britain
 *Disputed area - Treaty of Guadalupe-Hidalgo 1848
 Western area of Texas purchased in 1830

TERRITORIAL GROWTH

COLONIAL PERIOD: 1775

- Original Thirteen Colonies
- Other British territories

UNITED STATES: 1790-1920

- States
- State claims
- Special status areas
- Territories
- Unorganized territories
- Claimed areas
- Foreign areas

1803 Dates of territorial acquisitions
 1809 Dates of initial territorial organization
 1809 Dates of latest change within given time period
 1812 Dates of admission to the Union

Map scale 1:14,000,000

Compiled by H. George Sill, Hammond Incorporated, 1967,
 rev. by U.S. Geological Survey, 1970

TERRITORIAL GROWTH

COLONIAL PERIOD: 1775

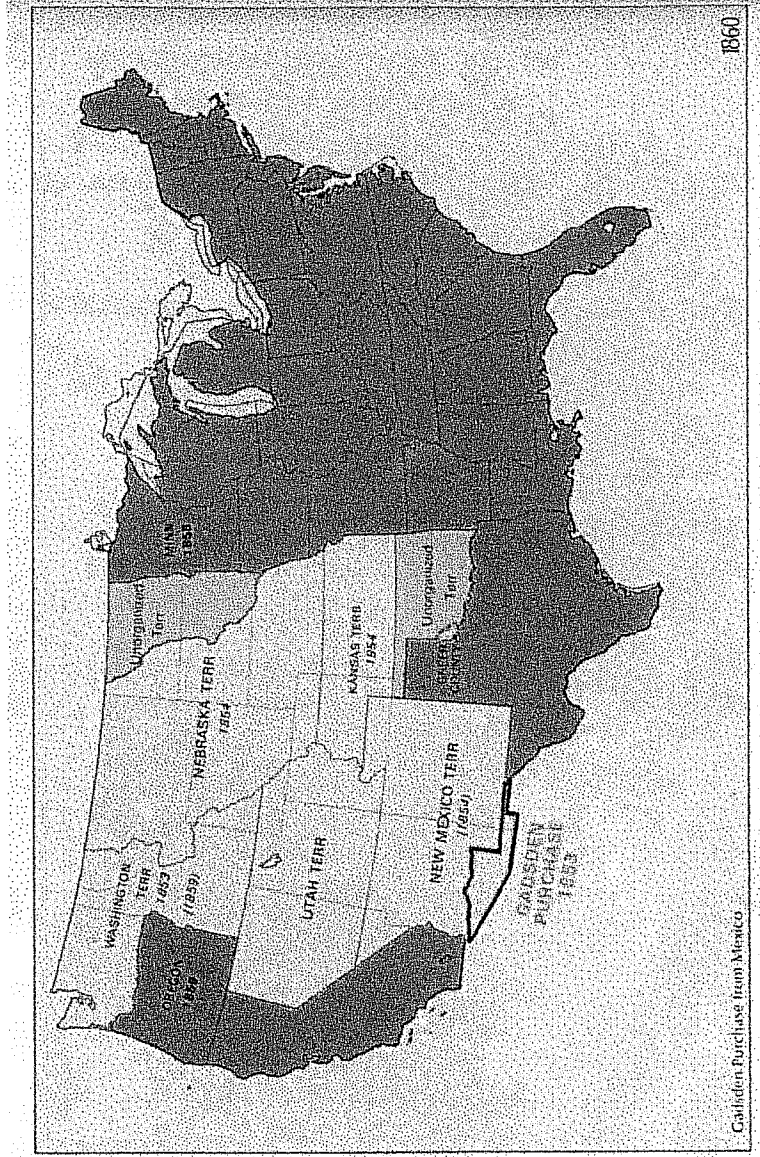
- Original Thirteen Colonies
- Other British territories


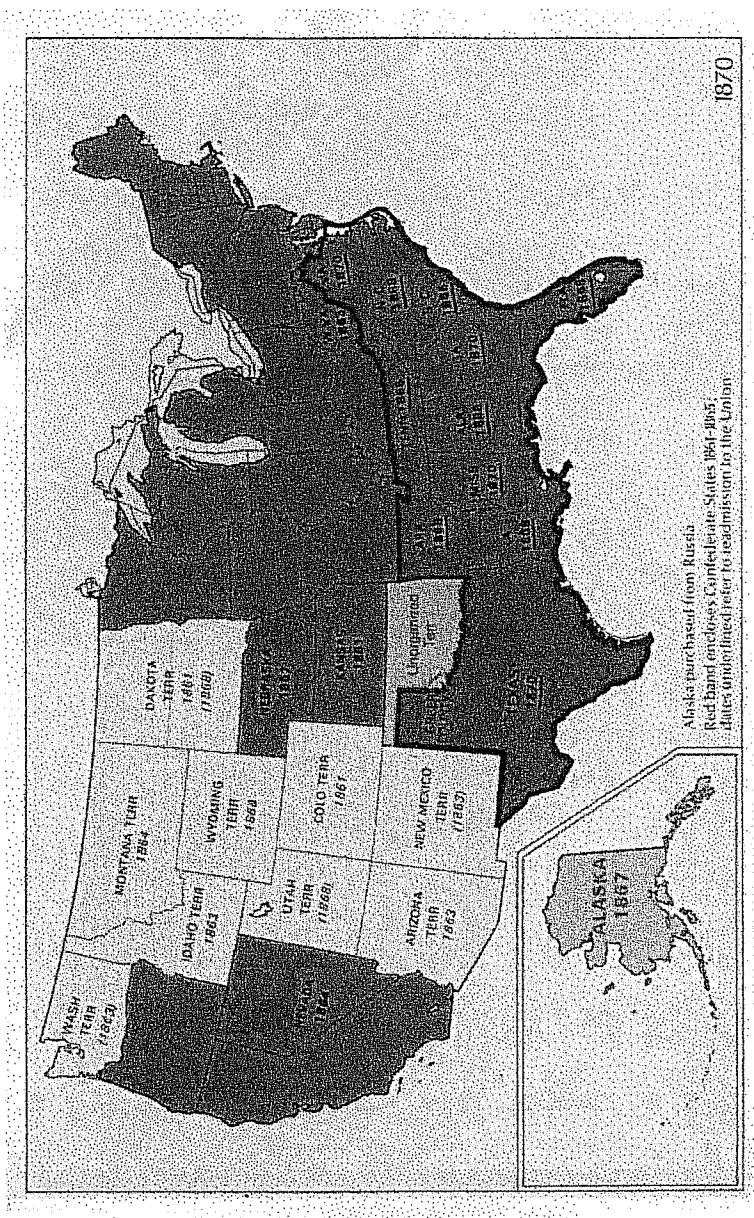
UNITED STATES: 1790-1920

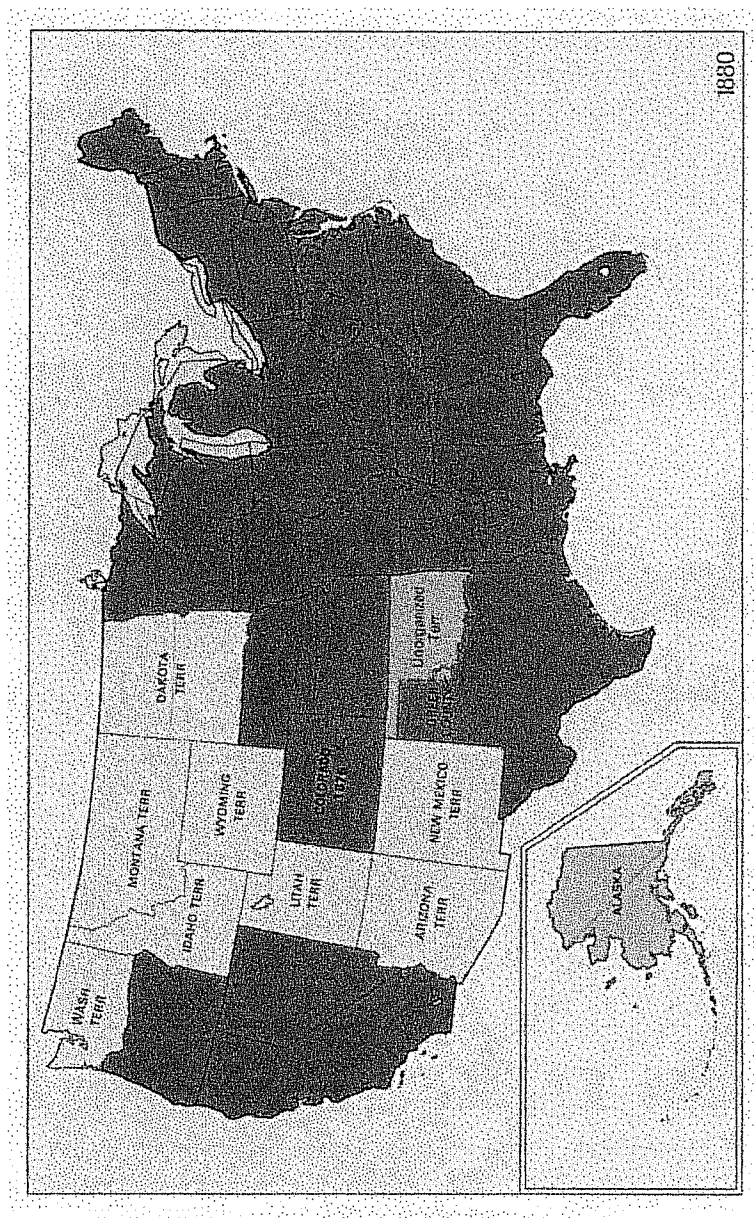
- States
- State claims
- Special status areas
- Territories
- Unorganized territories
- Claimed areas
- Foreign areas

1803 Dates of territorial acquisitions
 1805 Dates of initial territorial organization
 (1809) Dates of latest change within given time period
 1812 Dates of admission to the Union

Map scale: 1:1,000,000
 Compiled by H. George Stoll, Hammond Incorporated, EW7;
 rev. by U.S. Geological Survey, 1970







TERRITORIAL GROWTH

COLONIAL PERIOD: 1775

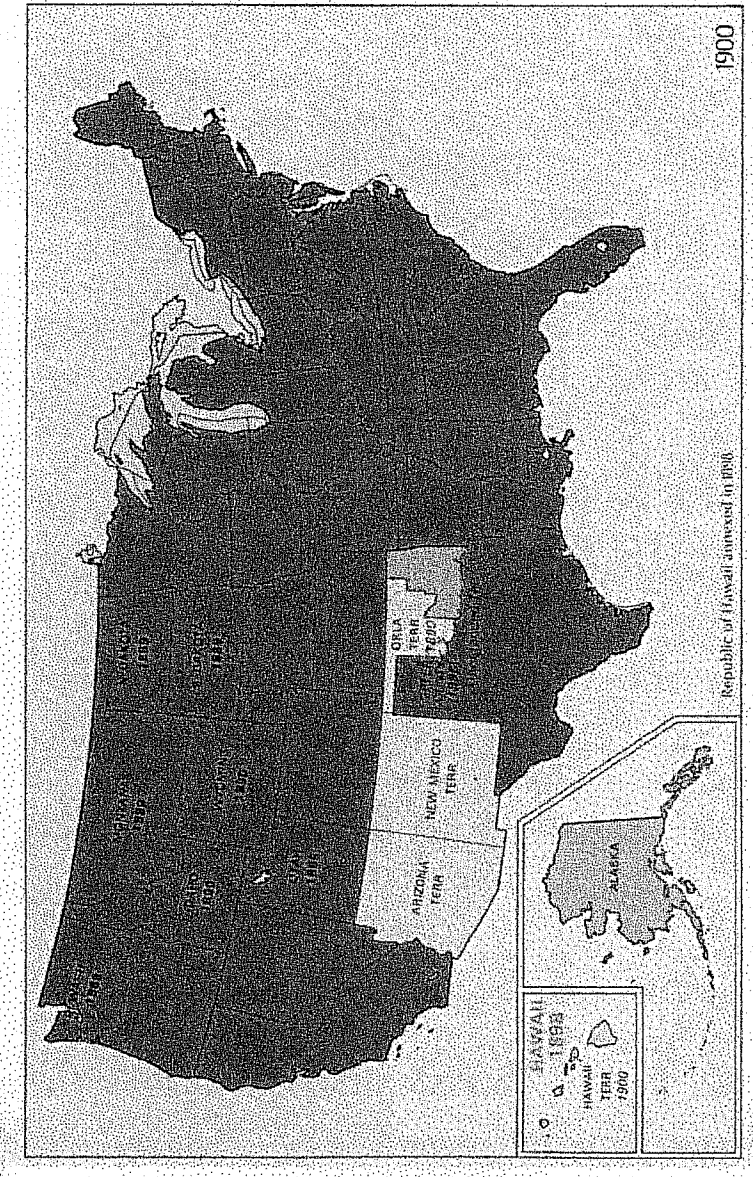
- Original Thirteen Colonies
- Other British territories

UNITED STATES: 1790-1920

- States
- State claims
- Special status areas
- Territories
- Unorganized territories
- Claimed areas
- Foreign areas

1803 Dates of territorial acquisitions
 1805 Dates of initial territorial organization
 1809 Dates of latest change within given time period
 1812 Dates of admission to the Union

Map scale 1:31,000,000
 Compiled by H. George Stoff, Hammond Incorporated, 1967.
 rev. by U.S. Geological Survey, 1970



TERRITORIAL GROWTH

COLONIAL PERIOD: 1775

- Original Thirteen Colonies
- Other British territories

UNITED STATES: 1790-1920

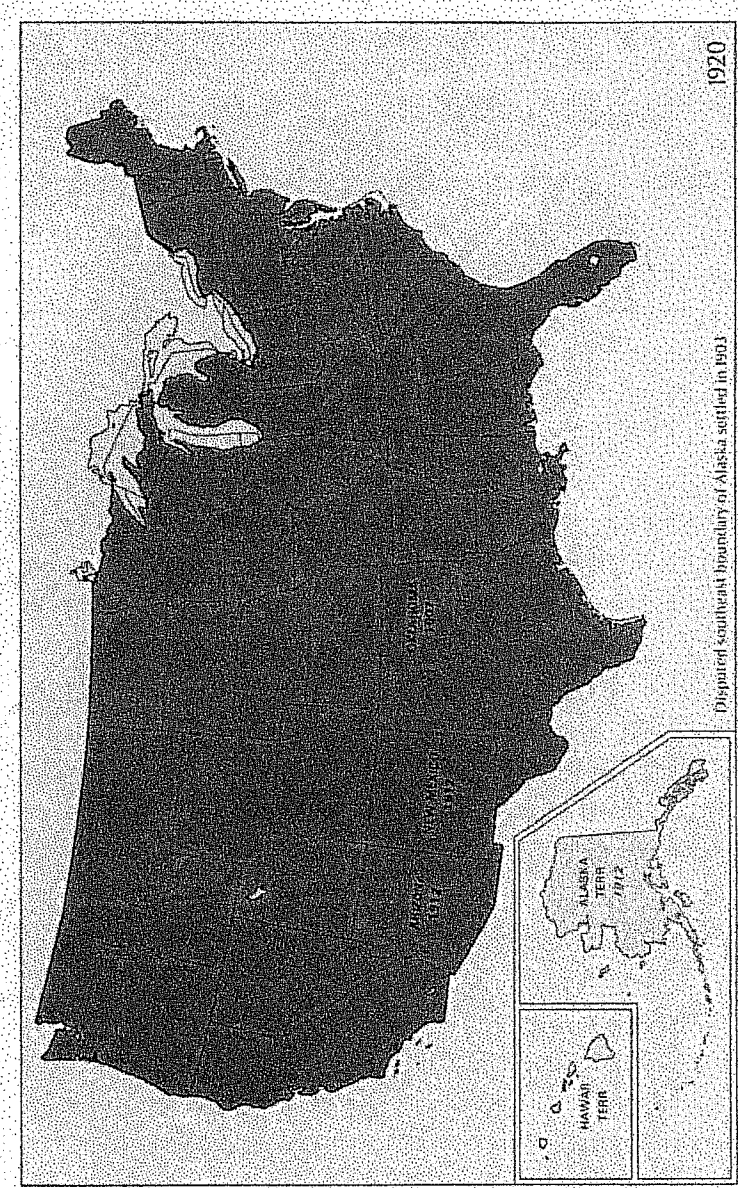
- States
- State claims
- Special status areas
- Territories
- Unorganized territories
- Claimed areas
- Foreign areas

1803 Dates of territorial acquisitions
 1805 Dates of initial territorial organization
 (1809) Dates of latest change within given time period
 1812 Dates of admission to the Union

Map scale: 1:14,000,000
 Compiled by H. George Stoll, Hammond Incorporated, 1967;
 rev. by U.S. Geological Survey, 1970

1900

Republic of Hawaii annexed in 1898



TERRITORIAL GROWTH

COLONIAL PERIOD: 1775

- Original Thirteen Colonies
- Other British territories

UNITED STATES: 1790-1920

- States
- State claims
- Special status areas
- Territories
- Unorganized territories
- Claimed areas
- Foreign areas

1803 Dates of territorial acquisitions
 1805 Dates of initial territorial organization
 1809 Dates of latest change within given time period
 1812 Dates of admission to the Union

Map scale 1:34,000,000

Compiled by H. George Spoff, Hammond Incorporated, 1967.
 rev. by U.S. Geological Survey, 1970.

1920

Dashed line shows boundary of Alaska settled in 1903

